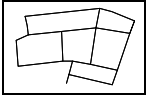


LEGENDA

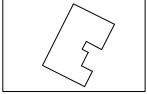
ELEMENTI CONVENZIONALI DI BASE



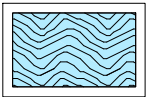
Frazionamenti fondiari



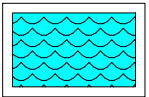
Confine comunale - Z403




Edifici sparsi




Fiumi e torrenti - Z102



Laghi - Z101



Fiumi e torrenti - Z104



Canali e fosse - Z104

CENTRI STORICI ED ELEMENTI STORICI



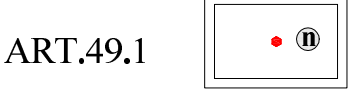
Centro storico - A101



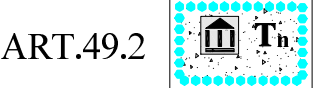
Nuclei antichi - A102



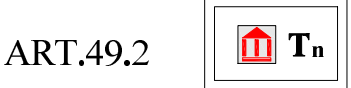
Nuclei di antica origine - B102



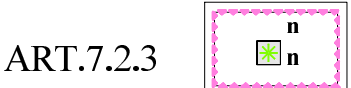
Beni architettonici ed artistici rappresentativi -Z320



Sito archeologico - Z303

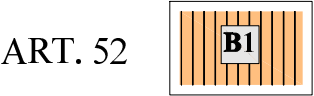


Sito archeologico - Z311




Beni ambientali - Z314


AREE RESIDENZIALI



Di completamento - B103
SUN=0.65 mq/mq



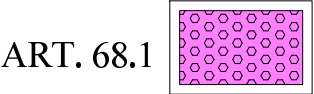
Di nuova espansione - C101
SUN=0.65 mq/mq



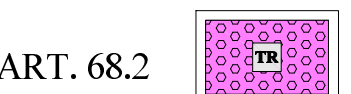
Parcheggio privato di progetto - H104



Di nuova espansione - C101
SUN=0.47 mq/mq



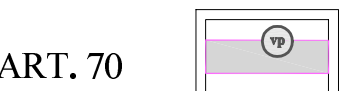
Turistica di completamento - D207
SUN=0.47 mq/mq



Turistica di nuova espansione- D207
SUN = 0.35 mq/mq

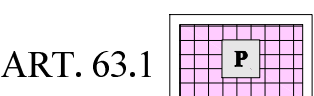


Verde privato - H101

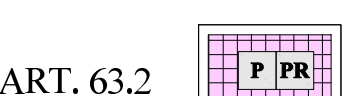


Viabilità privata - H106

AREE PRODUTTIVE E COMMERCIALI



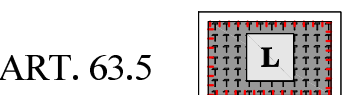
Aree produttive del settore secondario di interesse provinciale esistente - D101



Aree produttive del settore secondario di interesse provinciale di nuovo impianto - D102

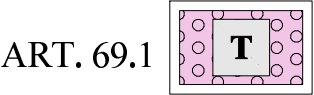


Aree produttive del settore secondario di interesse locale - D104

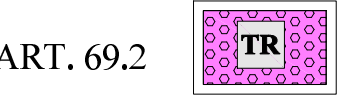


Area per la lavorazione di materiali inerti

STRUTTURE TURISTICO - RICETTIVE

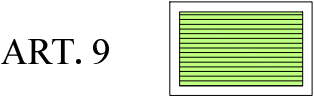


Aree per attività ricettive - D202

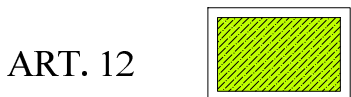


Attrezzature turistiche ricettive - D207


AREE DEL TERRITORIO EXTRAURBANO



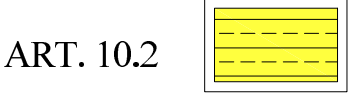
Aree agricole di pregio - E104



Aree a pascolo - E107



Aree agricole del PUP - E103



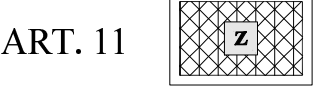
Aree agricole di rilevanza locale - E110



Aree a bosco - E106




Aree ad elevata integrità' - E108



Impianti a servizio dell'agricoltura - E203

AREE PER ATTREZZATURE E SERVIZI PUBBLICI




Aree per attrezzature civili e amministrative esistenti - F201



Aree per attrezzature civili e amministrative di progetto - F202

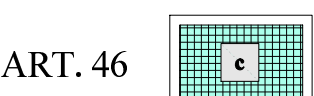
am - servizi amministrativi
ps - servizi pubblici



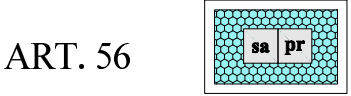
Aree per attrezzature scolastiche elementari, esistenti - F203



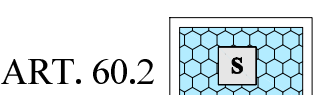
Aree per attrezzature scolastiche materne, esistenti - F203



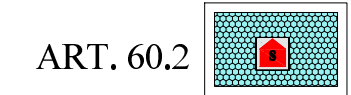
Aree per attrezzature servizi cimiteriali



Aree per attrezzature assistenziali di progetto - F214



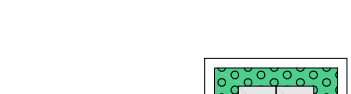
Aree per attrezzature sportive all'aperto, esistenti - F107



Aree per attrezzature sportive al coperto- F209



Aree a verde pubblico attrezzato - F303



Aree a verde pubblico attrezzato di progetto - F304



Aree a parcheggio - F305



Aree a parcheggio di progetto - F306

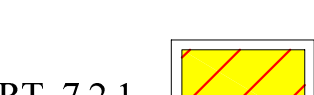


Stazione di servizio - D118



Impianto di depurazione - F805

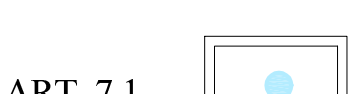
SISTEMA AMBIENTALE



Aree di Tutela Ambientale - Z201



Area di protezione fluviale - Z312

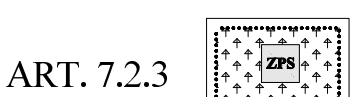


Sorgenti selezionate - Z323

SITI ZONE DELLA RETE EUROPEA "NATURA2000"

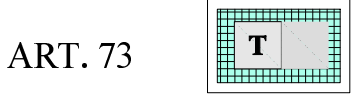


ZSC Val Campelle cod.IT3120142 - Z328

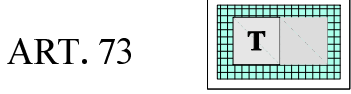


ZPS - Lagorai cod.IT3120160 - Z313

ATTREZZATURE TECNOLOGICHE




Energia - F810



Acquedotto - F803



Centralina idroelettrica - F803

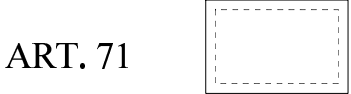


Discarica RSU - 102

AREE DI RISPETTO



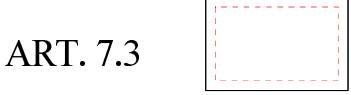
Fasce di rispetto cimiteriale - G101



Fasce di rispetto stradali - G103



Fasce di rispetto ferroviario - G103



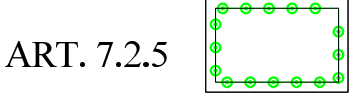
Fasce di rispetto elettrodotti - G104



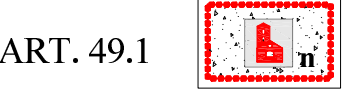
Fasce di rispetto tecnologico - G105



Fasce di rispetto vasca Imhoff - G109



Barriere verdi - G116

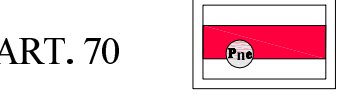


Vincolo diretto manufatti e siti di rilevanza culturale - Z301

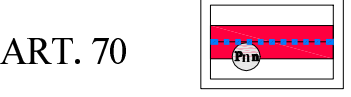


Vincolo indiretto manufatti e siti di rilevanza culturale - Z302

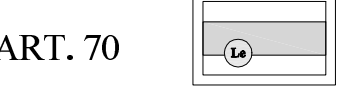
VIABILITA'



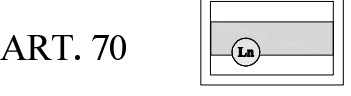
Viabilità principale esistente - F501



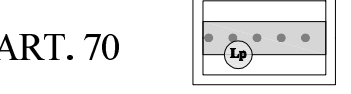
Viabilità principale in progetto - F503 - F411



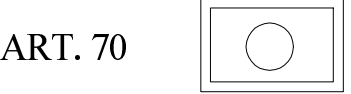
Viabilità locale esistente - F601



Viabilità locale in progetto - F603



Viabilità locale in potenziamento - F602 - F416



Svincolo di progetto - F424



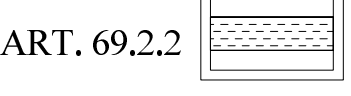
Viabilità locale esistente F415



Viabilità locale di progetto - F417



Ferrovia locale esistente - F701



Piste per sci per fondo - D212



Piste ciclabili esistenti - F420



Spazi a servizio della mobilità - F439

RETI

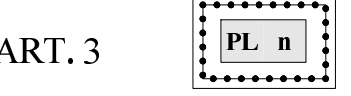


Elettrodotti -F444

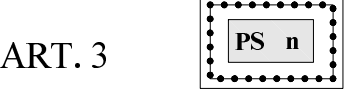


Condotta forzata - F446

PIANI ATTUATIVI



Piano attuativo di lottizzazione - Z504



Piano attuativo ai fini speciali - Z502

NORME ATTUATIVE SPECIFICHE



Specifico riferimento normativo - rimando cartografico a specifiche disposizioni contenute nelle Norme Tecniche di Attuazione - Z602



Specifico riferimento normativo - puntuale - Z601



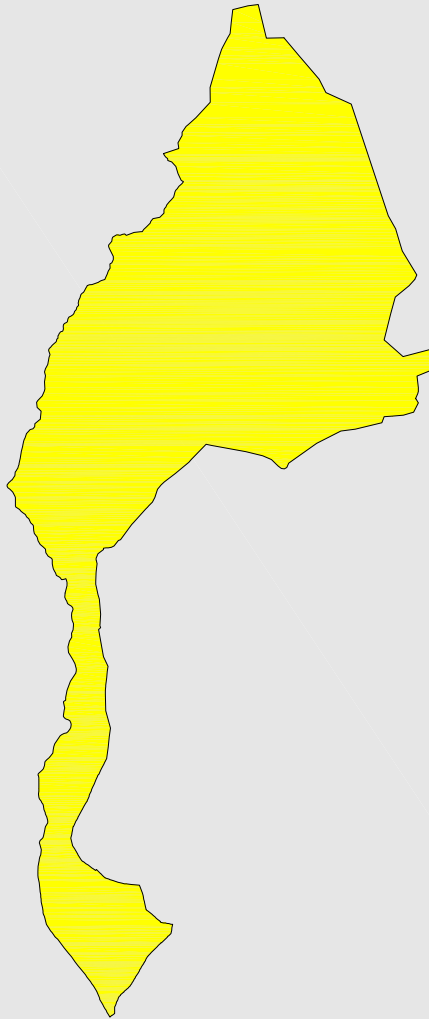
Vincolo decennale di inedificabilità' - Z610



Siti potenzialmente inquinati da bonificare - Z607

PRG
PIANO REGOLATORE GENERALE
COMUNE DI
SCURELLE

VARIANTE 2019



ORDINE DEGLI ARCHITETTI
D ELLA PROV. DI TRENTO
Dott. Arch. LANFRANCO FIETTA
ISCRIZIONE ALBO N°225

TAV.L

SISTEMA INSEDIATIVO
PRODUTTIVO INFRASTRUTTURALE

LEGENDA

ARCHITETTO LANFRANCO FIETTA
ESTENSORE VARIANTE
FULVIO ROPELATO
SINDACO

1 ADOZIONE DELIBERAZIONE
N°10 DATA 21.05.2019
2 ADOZIONE DELIBERAZIONE
N° _____ DATA _____