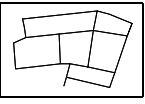

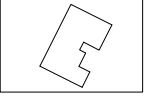
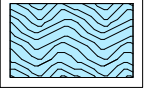
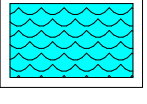




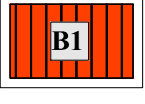
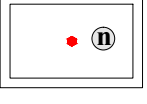


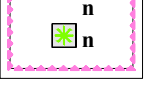
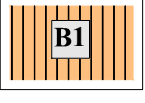
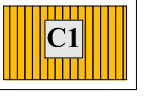
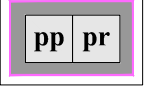

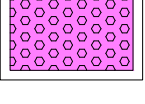
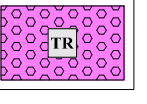
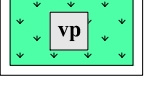
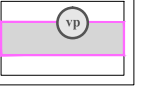
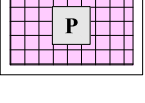
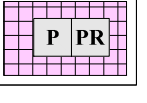
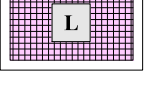
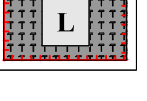
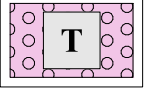







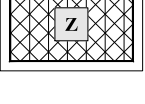
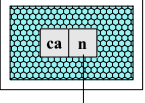
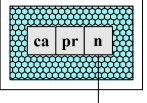
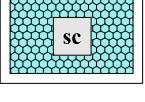
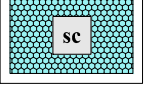
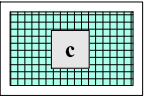
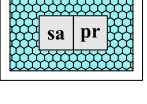
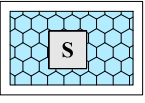
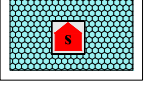



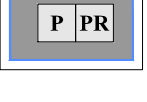

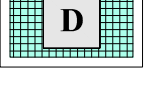




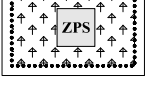
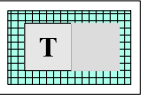
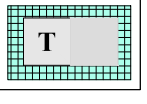
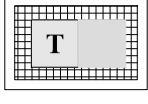



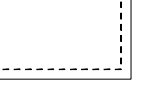


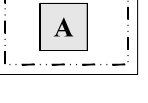



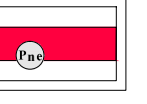
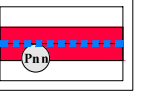
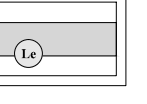
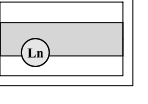
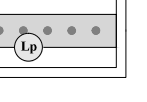
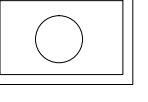
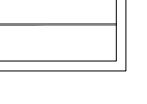

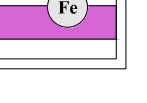
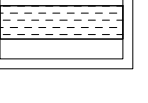



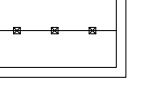
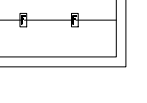
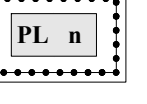
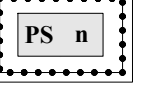


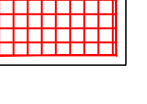
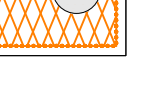
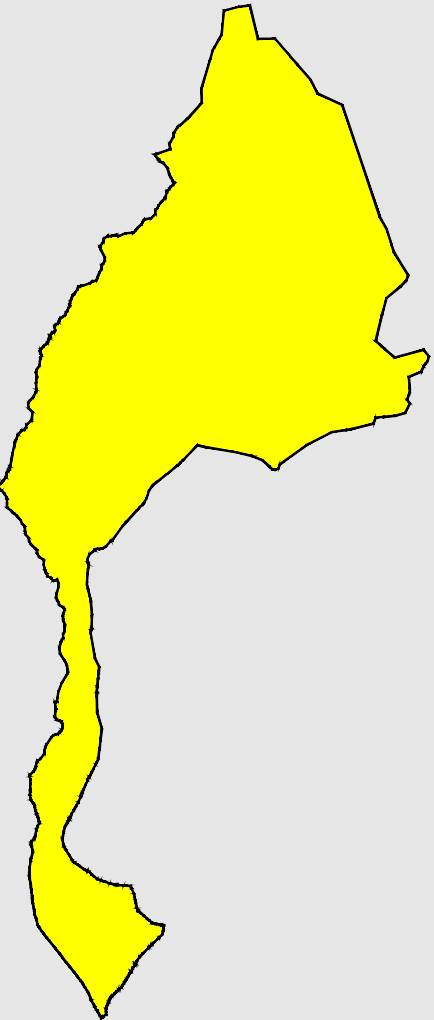


LEGENDA			
ELEMENTI CONVENZIONALI DI BASE			
	Frazionamenti fondiari		Confine comunale - Z403
	Edifici sparsi		
	Fiumi e torrenti - Z102		Laghi - Z101
	Fiumi e torrenti - Z104		Canali e fosse - Z104
CENTRI STORICI ED ELEMENTI STORICI			
ART.17 	Centro storico - A101	ART.17 	Nuclei antichi - A102
ART. 17 	Nuclei di antica origine - B102	ART.49.1 	Beni architettonici ed artistici rappresentativi - Z320
ART.49.2 	Sito archeologico - Z303	ART.49.2 	Sito archeologico - Z311
		ART.7.2.3 	Beni ambientali - Z314
AREE RESIDENZIALI			
ART. 52 	Di completamento - B103 SUN=0.65 mq/mq	ART. 53 	Di nuova espansione - C101 SUN=0.65 mq/mq
ART. 39 	Parcheggio privato di progetto - H104	ART. 53 	Di nuova espansione - C101 SUN=0.47 mq/mq
ART. 68.1 	Turistica di completamento - D207 SUN=0.47 mq/mq	ART. 68.2 	Turistica di nuova espansione- D207 SUN = 0.35 mq/mq
ART. 55 	Verde privato - H101	ART. 70 	Xlcldrlk«'r tl&xcv'/'J 328
AREE PRODUTTIVE E COMMERCIALI			
ART. 63.1 	Aree produttive del settore secondario di interesse provinciale esistente - D101	ART. 63.2 	Aree produttive del settore secondario di interesse provinciale di nuovo impianto - D102
ART. 64 	Aree produttive del settore secondario di interesse locale - D104	ART. 63.5 	Area per la lavorazione di materiali inerti
STRUTTURE TURISTICO - RICETTIVE			
ART. 69.1 	Ctgg'r gt'cwl&kw'legv&kg'/'F424	ART. 69.2 	Attrezzature turistiche ricettive - D207
AREE DEL TERRITORIO EXTRAURBANO			
ART. 9 	Aree agricole di pregio - E104	ART. 12 	Aree a pascolo - E107
ART. 10.1 	Aree agricole del PUP - E103	ART. 10.2 	Aree agricole di rilevanza locale - E110
ART. 14 	Aree a bosco - E106	ART. 15 	Aree ad elevata integrita' - E108
ART. 11 	Impianti a servizio dell'agricoltura - E203		
AREE PER ATTREZZATURE E SERVIZI PUBBLICI			
ART. 56 	Aree per attrezzature civili e amministrative esistenti - F201	ART. 56 	Aree per attrezzature civili e amministrative di progetto - F202
	<div>am - servizi amministrativi ps - servizi pubblici</div>		
ART. 56 	Aree per attrezzature scolastiche elementari, esistenti - F203	ART. 56 	Aree per attrezzature scolastiche materne, esistenti - F203
ART. 46 	Aree per attrezzature servizi cimiteriali	ART. 56 	Aree per attrezzature assistenziali di progetto - F214
ART. 60.2 	Aree per attrezzature sportive all'aperto, esistenti - F107	ART. 60.2 	Aree per attrezzature sportive al coperto - F209
ART. 60.1 	Aree a verde pubblico attrezzato - F303	ART. 60.1 	Aree a verde pubblico attrezzato di progetto - F304
ART. 56 	Aree a parcheggio - F305	ART. 56 	Aree a parcheggio di progetto - F306
ART. 70.1 	Stazione di servizio - D118	ART. 7.4 ART. 73 	Impianto di depurazione - F805
SISTEMA AMBIENTALE			
ART. 7.2.1 	Aree di Tutela Ambientale - Z201	ART. 7.2.2 	Area di protezione fluviale - Z312
		ART. 7.1 	Sorgenti selezionate - Z323
SITI ZONE DELLA RETE EUROPEA "NATURA2000"			
ART. 7.2.1.2 	ZSC Val Campelle cod.IT3120142 - Z328	ART. 7.2.3 	ZPS - Lagorai cod.IT3120160 - Z313


ATTREZZATURE TECNOLOGICHE			
ART. 73 	Energia - F810		
ART. 73 	Acquedotto - F803	ART. 73 	Centralina idroelettrica - F803
ART. 63.4 	Discarica RSU - 102		
AREE DI RISPETTO			
ART. 46 	Fasce di rispetto cimiteriale - G101	ART. 71 	Fasce di rispetto stradali - G103
ART. 7.3 	Fasce di rispetto ferroviario - G103	ART. 7.3 	Fasce di rispetto elettrodotti - G104
ART. 7.3 	Fasce di rispetto tecnologico - G105	ART. 7.3 	Fasce di rispetto vasca Imhoff - G109
		ART. 7.2.5 	Barriere verdi - G116
ART. 49.1 	Vincolo diretto manufatti e siti di rilevanza culturale - Z301	ART. 49.1 	Vincolo indiretto manufatti e siti di rilevanza culturale - Z302
VIABILITA'			
ART. 70 	Xlcldrlk«'r tl&pekr cng'guk&pgv'/'H723	ART. 70 	Xlcldrlk«'r tl&pekr cng'lp'r tqi gvw'/'F503 - F411
ART. 70 	Xlcldrlk«'lqecrg'guk&pgv'/'H823	ART. 70 	Xlcldrlk«'lqecrg'lp'r tqi gvw'/'H825
ART. 70 	Xlcldrlk«'lqecrg'lp'r q'gpl lco gpvq'/'F602 - F416	ART. 70 	Svincolo di progetto - F424
ART. 70 	Xlcldrlk«'lqecrg'guk&pgv'H637	ART. 70 	Xlcldrlk«'lqecrg'Tk'r tqi gvw'/'H639
ART. 70 e 71 	Ferrovia locale esistente - F701	ART. 69.2.2 	Piste per sci per fondo - D212
ART. 72 	Piste ciclabili esistenti - F420	ART.70 	Urc Kc'lgtx&l lq'l'gmc'o qdrlk«'/'F439
		ART.70 	Ponte - cavalcavia - F708
RETI			
ART. 7.3 	Elettrodotti -F444		
ART. 7.3 	Condotta forzata - F446		
PIANI ATTUATIVI			
ART. 3 	Piano attuativo di lottizzazione - Z504	ART. 3 	Piano attuativo ai fini speciali - Z502
NORME ATTUATIVE SPECIFICHE			
ART. ** 	Specifico riferimento normativo - rimando cartografico a specifiche disposizioni contenute nelle Norme Tecniche di Attuazione - Z602		
ART. ** 	Specifico riferimento normativo - puntuale - Z601		
ART. 80 	Vincolo decennale di inedificabilita' - Z610		
ART. 63.5 	Siti potenzialmente inquinati da bonificare - Z607		

PRG
PIANO REGOLATORE GENERALE
COMUNE DI
SCURELLE

VARIANTE OOPP 2024



L.P.15/2015 - ART.37 e 39 C.2 lett.b)



Ordine degli Architetti
Pianificatori Paesaggisti e Conservatori
della Provincia di Trento
Dott. Architetto
ROBERTO VIGNOLA
0791 542.4 ARCHITETTURA

LEGENDA

SISTEMA INSEDIATIVO
PRODUTTIVO INFRASTRUTTURALE

ARCHITETTO ROBERTO VIGNOLA
ESTENSORE VARIANTE

LORENZA ROPELATO
SINDACO

1 ADOZIONE DELIBERAZIONE
P»03/03/08.03.2024

2 ADOZIONE DELIBERAZIONE
P»16/03/08.08.2024